



# BELUBULA RIVER PRECINCT

## SCHEMATIC LANDSCAPE DESIGN

**Blayney. NSW**

Project Reference: 2517044

May 2020

Rev.03



This aerial map shows a rural landscape with a prominent red dashed boundary line. The map includes several labeled features and land parcels:

- Streets:** Henry St, Martin St, and Newbridge Road are visible.
- Water Features:** The Belubula River flows through the upper right portion of the map.
- Land Parcels:** Numerous parcels are identified with their respective DP (Deeds Office Plan) numbers, including:
  - DP 546786 (multiple locations)
  - DP 758121
  - DP 6158
  - DP 773216
  - DP 1143397
  - DP 522040
  - DP 750360
  - DP 916243
- Other Labels:** "SHELTERS" is labeled near a small building, and "UNNAMED ROAD RESERVE" is labeled along a road.
- Infrastructure:** A bridge is visible over the Belubula River, and a green line indicates a railway or pipeline running vertically through the left side of the map.

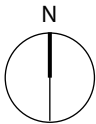


# SCHEMATIC DESIGN



### LEGEND

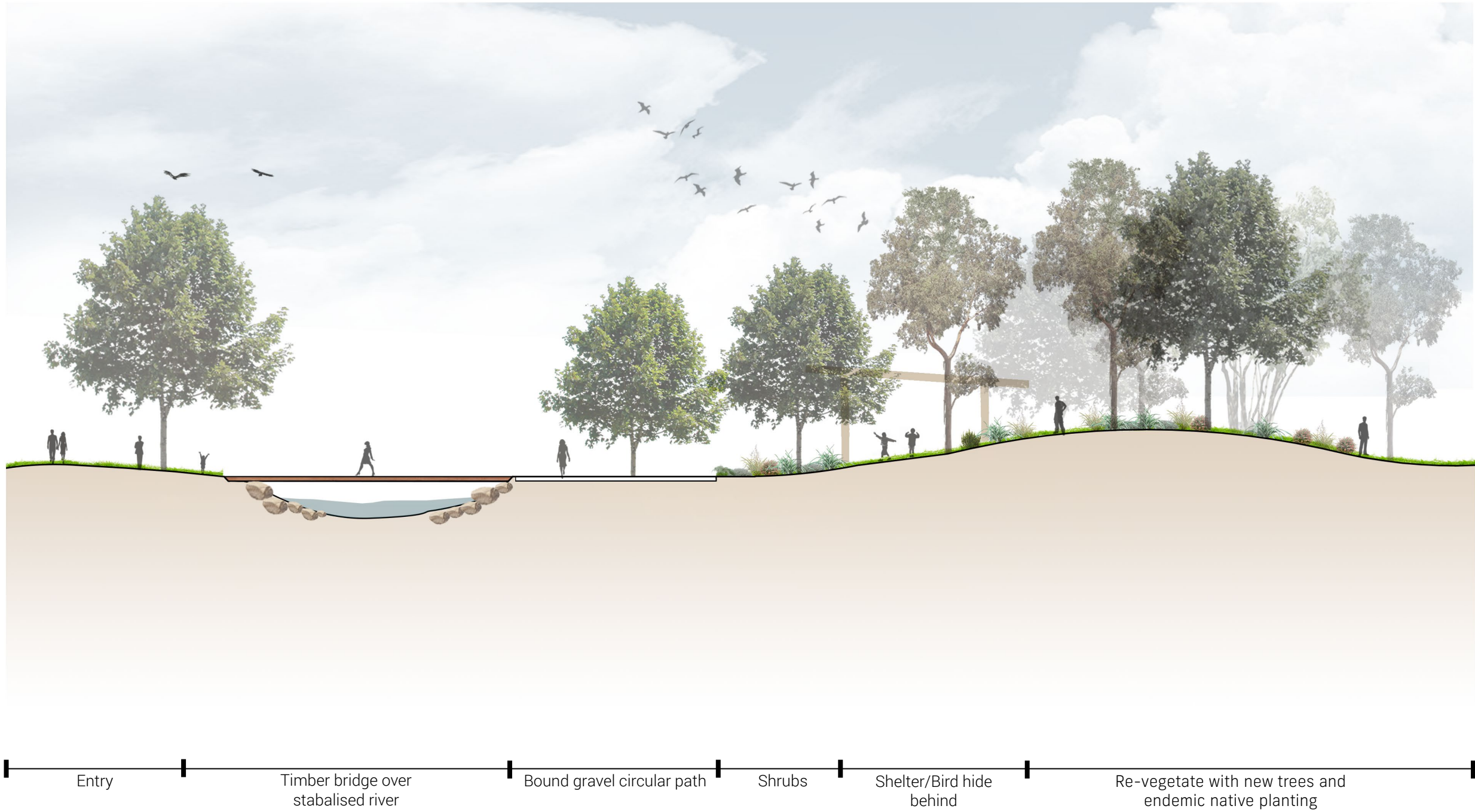
- 01 Dry creek
- 02 Existing shelters + path
- 03 Cut back reeds to allow greater access to water
- 04 Deco granite path to deck
- 05 Viewing deck
- 06 Entry feature/ sign
- 07 Existing poplars to be retained
- 08 Shelter / bird hide with seating
- 09 Stabilisation + embankment works as needed
- 10 Remove existing Elm + Willow trees, retain any natives where possible, re-vegetate with new trees and endemic native planting
- 11 Timber bridge
- 12 Bound gravel circular path
- 13 Future footpath connection
- 14 Gross Pollutant Traps (GPT) to capture contaminants before entering the creek
- 15 Formalised parking along Henry St and Burns St
- 16 Park bench for peaceful contemplation



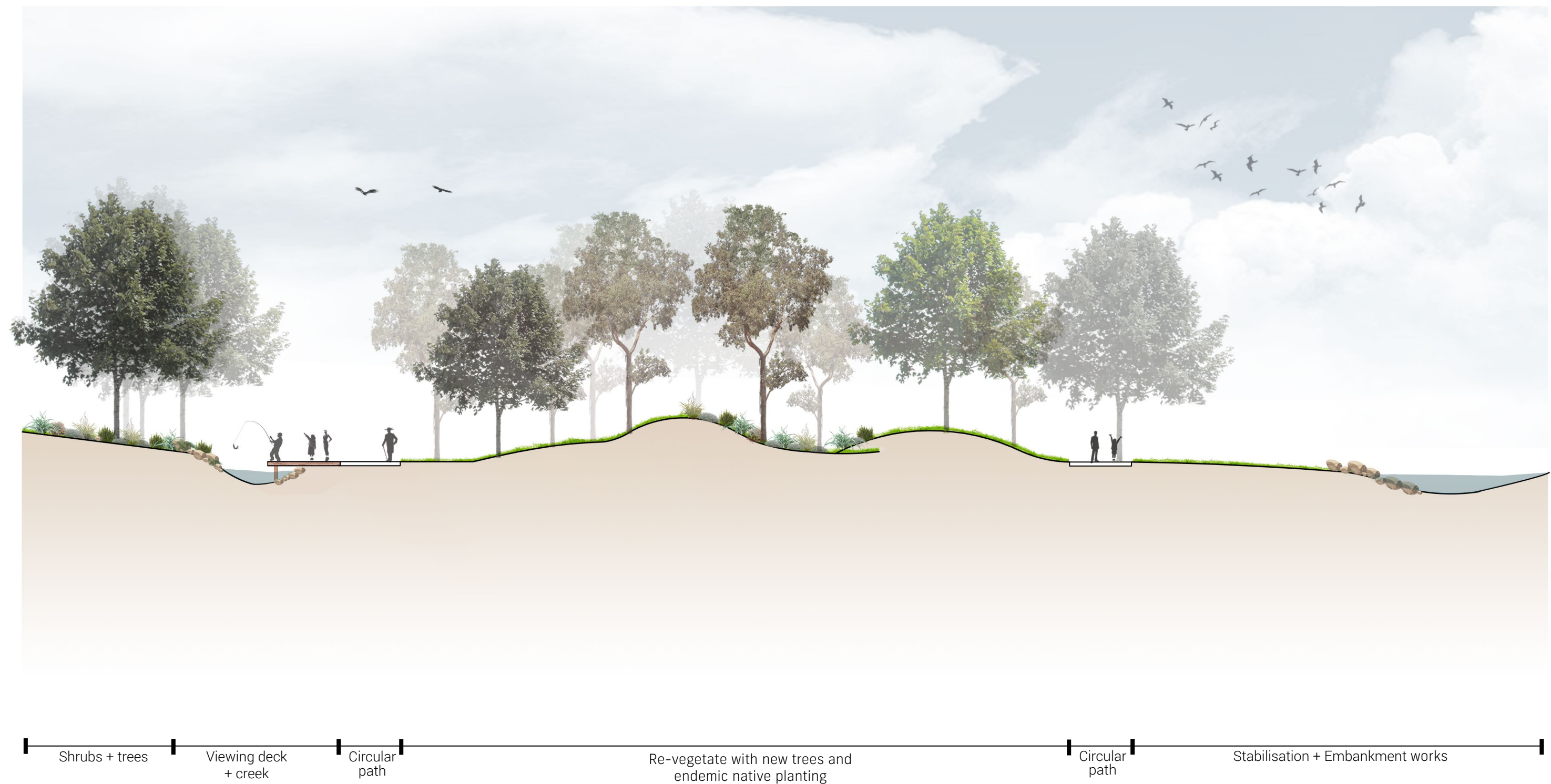
DATE	PROJECT NO.	REVISION	DWG NO.
11/05/2020	2519022	03	LA-CD-03
0	10	20	30
40	5M/ 1:1000@A3		



# SITE SECTION AA



# SITE SECTION BB





# CHARACTER IMAGES


Landscape Character / Creek



Viewing Deck / Bird Hide / Shelter



Timber Bridge / Circular Path





# MATERIALS & FIXTURES

## Materials



Concrete footpath



Deco granite path



Bound gravel path



Riverbank stabilisation rock



Endemic native mass planting



Turf

## Furniture / Fixtures



Hardwood shelter / Bird hide



Hardwood timber park bench



Hardwood timber decking